



# BC Wildfire App

The province of BC has put out a *BC Wildfire Service* beta app on Google Play.

So far, it looks pretty good.



The image shows the BC Wildfire Service BETA app interface. At the top, there is a dark blue header with the British Columbia logo on the left, the text "BC Wildfire Service BETA" in the center, and a white hamburger menu icon on the right. Below the header is a map of British Columbia with orange outlines delineating the boundaries of six fire centers: Northwest Fire Centre, Prince George Fire Centre, Cariboo Fire Centre, Coastal Fire Centre, Kamloops Fire Centre, and Southeast Fire Centre. The map also shows major cities like Vancouver, Seattle, and Edmonton, and geographical features like the Pacific Ocean, Great Slave Lake, and the Peace and Columbia rivers. At the bottom of the map area, there is a text credit: "Leaflet | Powered by Esri | Esri, HERE, Garmin, FAO, USGS, NOAA, ...".





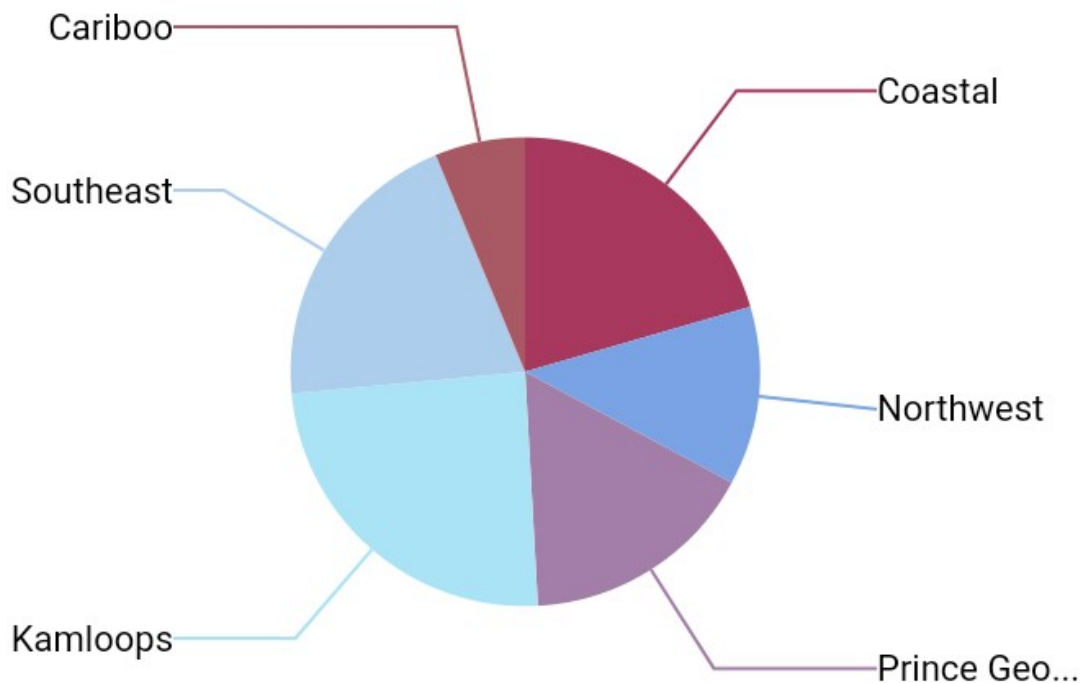
# Current Stats

**0 Active Fires**  
0 in the last 2 days  
data updated every two hours

**804 Fires This Year**  
0 in the last 7 days  
data updated every two hours

## Data Explorer

Fire Cen... ▼    Current ... ▼    Pie Chart ▼



From:

<https://scarcs.ca/> - **Sun Coast Amateur Radio Club Society**

Permanent link:

[https://scarcs.ca/blog/2019-12-25/bc\\_wildfire\\_app?rev=1577295791](https://scarcs.ca/blog/2019-12-25/bc_wildfire_app?rev=1577295791)

Last update: **2019/12/25 09:43**